



Beaufort County Public Works Stormwater Infrastructure Project Summary

Project Summary: Rice Road Pond

Activity: Water Quality Control

Narrative Description of Project:

Completion: Sep-13

Reconstructed existing pond. Constructed (1) forebay. Installed (1) overflow structure, (1) check dam, rip rap, sod and hydroseeded for erosion control. Cleaned out 75 L.F. of swale.

2013-322 / Rice Road Pond	Labor Hours	Labor Cost	Equipment Cost	Material Cost	Contractor Cost	Indirect Labor	Total Cost
AUDIT / Audit Project	1.0	\$20.46	\$0.00	\$0.00	\$0.00	\$13.23	\$33.69
BKFILL / Back Fill	33.0	\$771.59	\$156.07	\$135.91	\$0.00	\$338.79	\$1,402.36
BW / Bobcat Work	5.0	\$108.14	\$36.38	\$16.80	\$0.00	\$66.15	\$227.46
CBINS / Catch basin - installed	52.0	\$1,187.40	\$264.19	\$860.33	\$0.00	\$572.34	\$2,884.25
DLO / Ditch Layout	3.0	\$132.82	\$10.86	\$6.02	\$0.00	\$101.88	\$251.58
HAUL / Hauling	185.5	\$3,985.69	\$1,991.38	\$5,356.89	\$0.00	\$2,630.71	\$13,964.67
HYDR / Hydroseeding	95.0	\$2,065.92	\$154.74	\$1,182.10	\$0.00	\$1,045.60	\$4,448.36
LM / Loading Materials	60.0	\$1,326.35	\$200.00	\$96.43	\$0.00	\$640.70	\$2,263.48
ONJV / Onsite Job Visit	142.0	\$4,890.29	\$514.54	\$254.35	\$0.00	\$3,336.68	\$8,995.86
PDREC / Ponds - reconstructed	239.5	\$5,649.51	\$2,456.47	\$1,923.37	\$0.00	\$2,229.49	\$12,258.84
PP / Project Preparation	102.0	\$2,392.51	\$231.02	\$189.98	\$0.00	\$1,072.42	\$3,885.93
PROFS / Professional Services	0.0	\$0.00	\$0.00	\$0.00	\$950.30	\$0.00	\$950.30
RRI / Rip Rap - Installed	58.0	\$1,329.92	\$72.40	\$76.35	\$0.00	\$683.54	\$2,162.22
SG / Shoot Grade	9.0	\$212.28	\$10.86	\$12.04	\$0.00	\$80.01	\$315.19
SI / Sod - Installation	114.0	\$2,514.16	\$117.42	\$1,498.41	\$0.00	\$1,261.05	\$5,391.04
SODW / Sod - Watered	14.0	\$311.95	\$62.66	\$37.47	\$0.00	\$161.40	\$573.48
TC / Traffic Control - Jobsite	19.0	\$436.82	\$118.40	\$28.24	\$0.00	\$209.01	\$792.46
WSDR / Workshelf - Dressed	39.0	\$848.45	\$145.52	\$52.08	\$0.00	\$453.50	\$1,499.55
2013-322 / Rice Road Pond	1,171.0	\$28,184.26	\$6,542.91	\$11,726.75	\$950.30	\$14,896.50	\$62,300.72
Sub Total							

Grand Total	1,171.0	\$28,184.26	\$6,542.91	\$11,726.75	\$950.30	\$14,896.50	\$62,300.72
--------------------	----------------	--------------------	-------------------	--------------------	-----------------	--------------------	--------------------

Before



During



After





Project: Rice Road

Activity: Water Quality Control

**Project #:
2013-322**

**Township: Port
Royal Island**

**Completed:
September 2013**

Installed (1) overflow structure,
sod, rip rap and hydroseeded
for erosion control.

Reconstructed
existing pond.

















Installed (1)
check dam.

Constructed (1)
forebay.

Cleaned out 75
LF of swale.

Legend

TYPE

-  River
-  Creek/Stream
-  River/Creek/Marsh BANK
-  Channel (fka Outfall)
-  Channel Pipe
-  Lateral
-  Lateral Pipe
-  Roadside
-  Roadside Pipe
-  Road Pipe
-  Crossline Pipe
-  Driveway Pipe
-  Access Pipe
-  Bleeder Pipe
-  Easements
-  Catch Basin

INWOOD PLANTATION DR

CAVULEN

RICE RD

VIAUX RD

0 20 40 80 120 160
Feet

1 inch = 87 feet

Prepared By: BC Stormwater Management Utility

Date Print: 9/24/13

File: C:/sethdata/projects/projectmaps/Rice Rd 2013-322